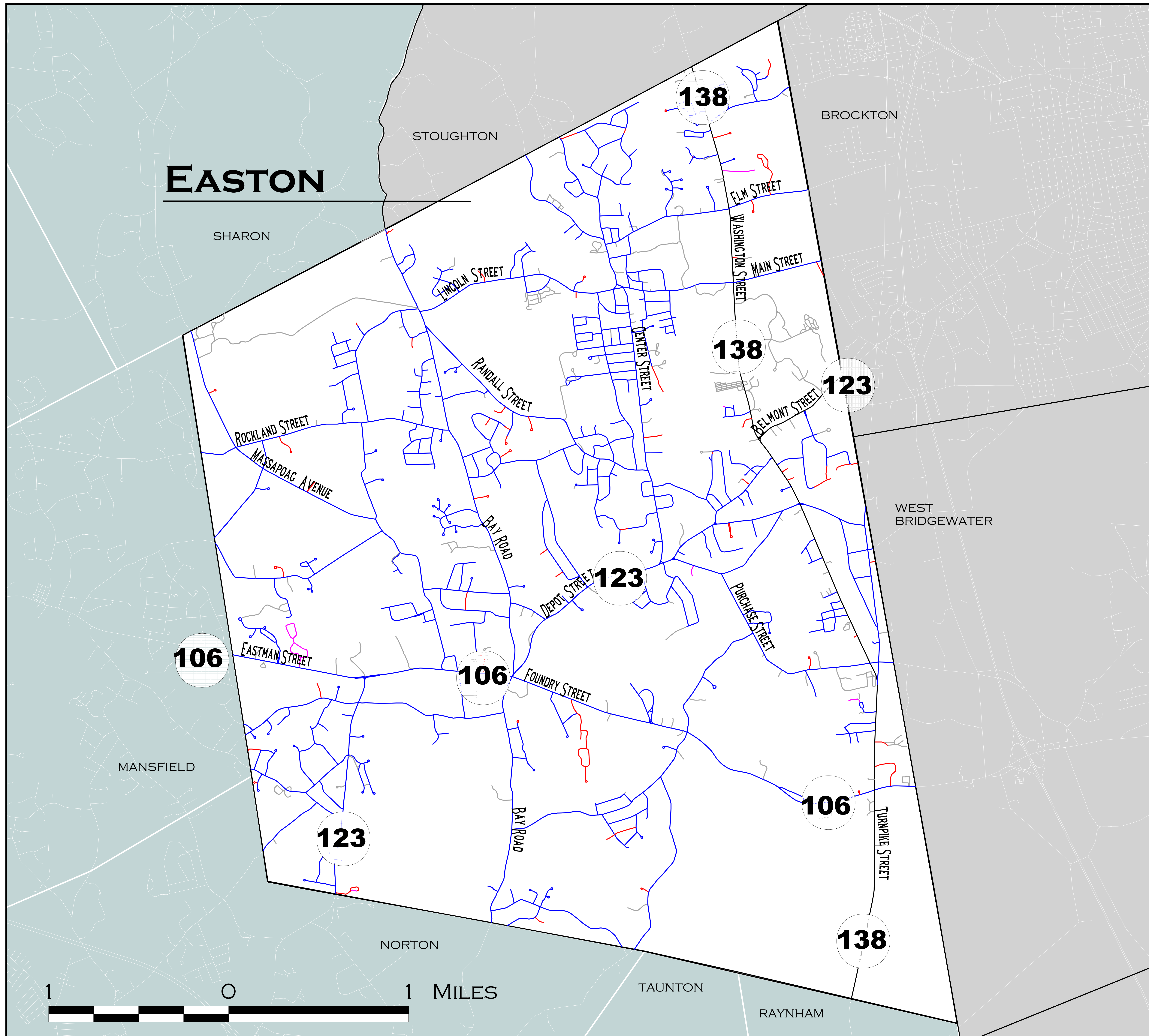



TOWN OF EASTON


CHAPTER 90 ELIGIBLE ROADWAYS



CHAPTER 90 ELIGIBLE ROADWAYS ARE THOSE ACCEPTED BY THE CITY OR TOWN AND ARE REPRESENTED ON THE MAP IN BLUE.

EASTON 2008 ROAD INVENTORY

- ACCEPTED
- UNACCEPTED
- MASSHIGHWAY
- PRIVATE
- UNDETERMINED
- EASTON
- SURROUNDING ROADWAYS
- OCPC COMMUNITIES
- SURROUNDING COMMUNITIES



OLD COLONY PLANNING COUNCIL
70 SCHOOL STREET
BROCKTON, MA 02301

GIS SOURCES:
MASSGIS, EOTPW, OCPC

